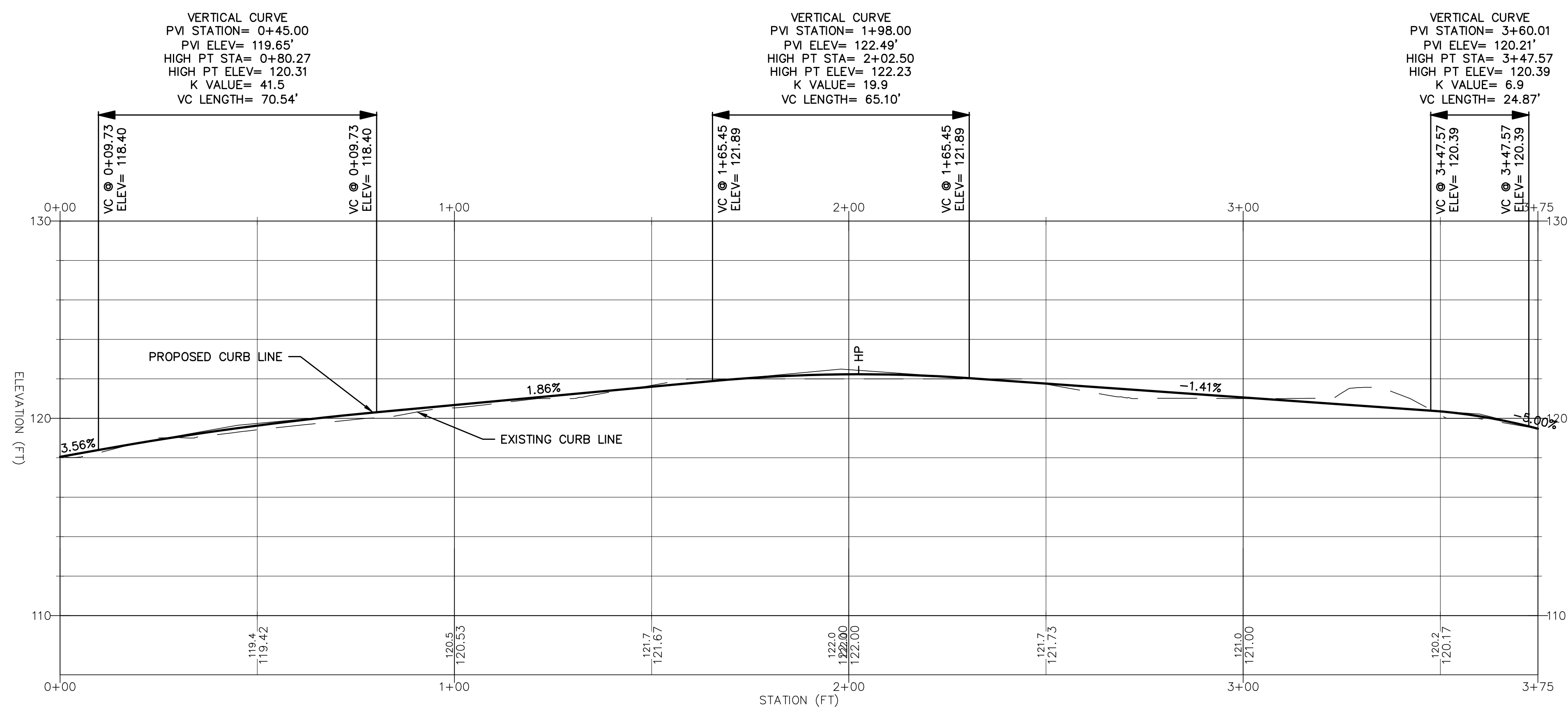
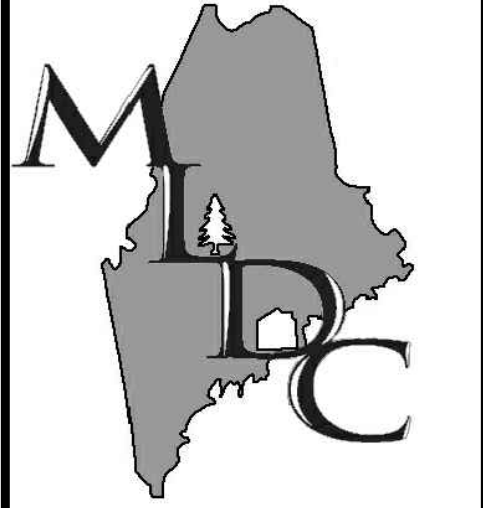


NOTE
 1. EXISTING CURBLINE PROFILE AND ELEVATIONS WERE DETERMINED BY MAIN-LAND DURING A SITE SURVEY ON 2020-05-29.

SOUTH ST. NORTH/WEST PLAN B1
 HORIZONTAL SCALE 1" = 20'



SOUTH ST. NORTH/WEST PROFILE A1
 HORIZONTAL SCALE 1" = 20' VERTICAL SCALE 1" = 4'



MAIN-LAND
 DEVELOPMENT
 CONSULTANTS, INC.
 69 MAIN ST. LIVERMORE FALLS, MAINE
 367 US ROUTE 1 FALMOUTH, MAINE
 PH: (207) 897-6732 FAX: (207) 897-5404
 WWW.MAIN-LANDDC.COM

PROJECT
**SOUTH ST. SIDEWALK
 IMPROVEMENT
 PROJECT**

SOUTH STREET, BIDDEFORD, ME

OWNER OF RECORD

CITY OF BIDDEFORD

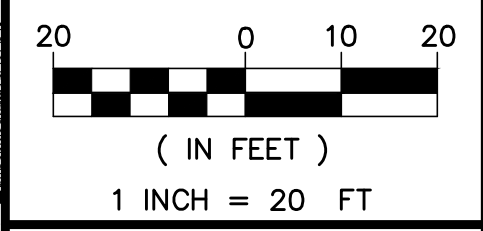
205 MAIN STREET,
 BIDDEFORD, ME, 04005

MADE FOR

CITY OF BIDDEFORD

205 MAIN STREET,
 BIDDEFORD, ME, 04005

DRAWING SCALE:



SUBMISSION NOTES:
 SUBMISSION 1: 2020-06-09 SDH
 ISSUED FOR REVIEW

PROJ. MGR: E.J.L.
 DRAWN BY: SDH
 CHECKED BY: E.J.L.
 SUBMISSION NO. N/A
 SURVEY DATE: 2020-05-29
 SUBMISSION DATE: 2020-06-09
 SUBMITTED FOR: REVIEW

NOT FOR CONSTRUCTION

**SITE LAYOUT
 PLAN**

SEAL:

DRAFT

ERIC J. LABELLE ME PE#7117

DRAWING NO.

C2.4

MLDC NO. 20-083 5 OF 8